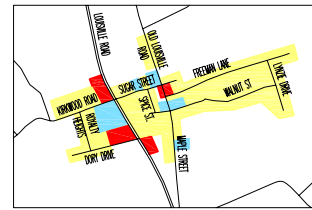
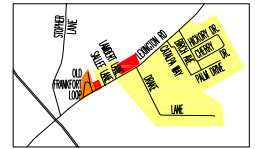


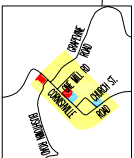
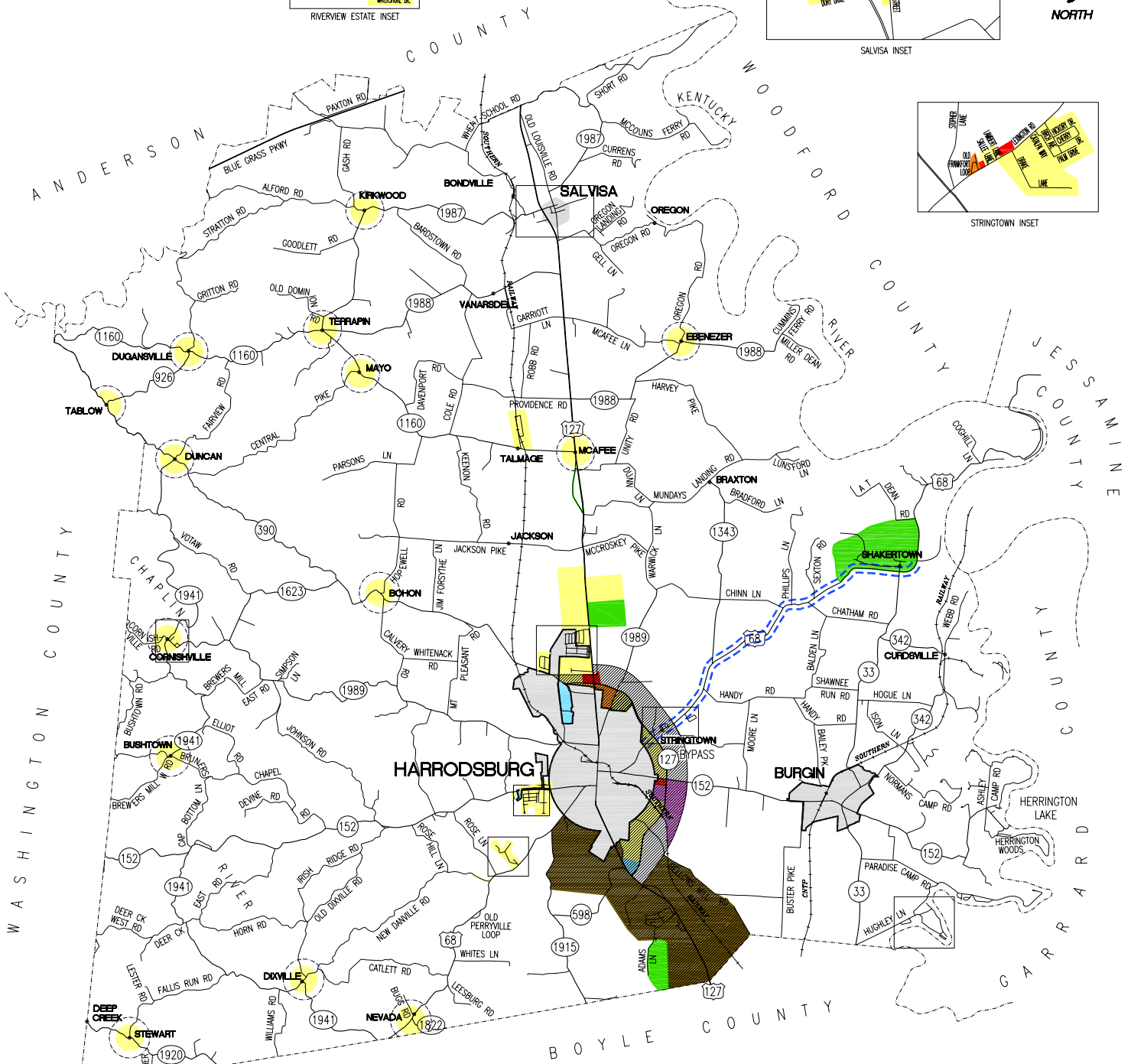
RIVERVIEW ESTATE INSET



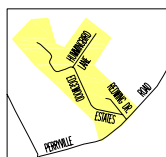
SALVISSA INSET



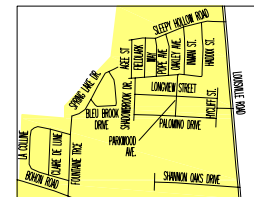
STRINGTOWN INSET



CORNISHVILLE INSET



EDGEWOOD INSET



BRENTWOOD INSET

LEGEND

- INDUSTRIAL
- COMMERCIAL
- HIGH DENSITY RESIDENTIAL
- LOW DENSITY RESIDENTIAL
- PUBLIC/INSTITUTIONAL
- MIXED USE DEVELOPMENT AREA
- AGRICULTURAL/OPEN SPACE
- RECREATIONAL/RESORT
- BY-PASS OVERLAY DISTRICT
- CORPORATE LIMITS
- SHAKERTOWN SCENIC OVERLAY
- INCORPORATED AREA
- SMALL COMMUNITY DISTRICT

EXHIBIT I
FUTURE LAND USE MAP
MERCER COUNTY, KENTUCKY

