Mercer County
Kentucky
Magisterial District Boundaries

Prepared For:
Mercer County Fiscal Court

By Bluegrass Area Development District (2005)

Bluegrass Area Development District
699 Perimeter Drive
Lexington, Kentucky 40517
www.bgadd.org
GIS & Cartographic Operations By:
Shane New (GIS Manager)
Jeffrey E. Levy (GIS Specialist/Cartographer)
Kenneth Johns (GIS Specialist/Cartographer)
Tom Moreland (GIS-GPS Specialist/Cartographer)
Chip Clark (Web/Graphic Design)

LIMITATION OF LIABILITY: The Bluegrass Area Development District has no reason to believe that there are any inaccuracies or defects in information incorporated in this work, but BGADD makes no representations of any kind, including, but not limited to, the warranties of merchantability or fitness for a particular use, nor any such warranties to be implied, with respect to the information or data furnished herein.

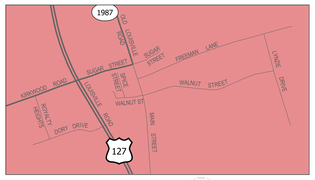

Salvisa Inset

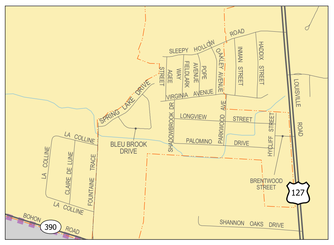

Brentwood Inset

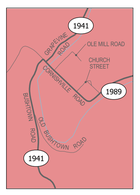

Cornishville Inset

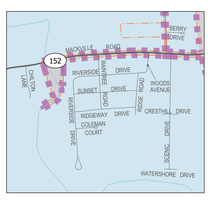

Riverview Estates Inset

Edgewood Inset

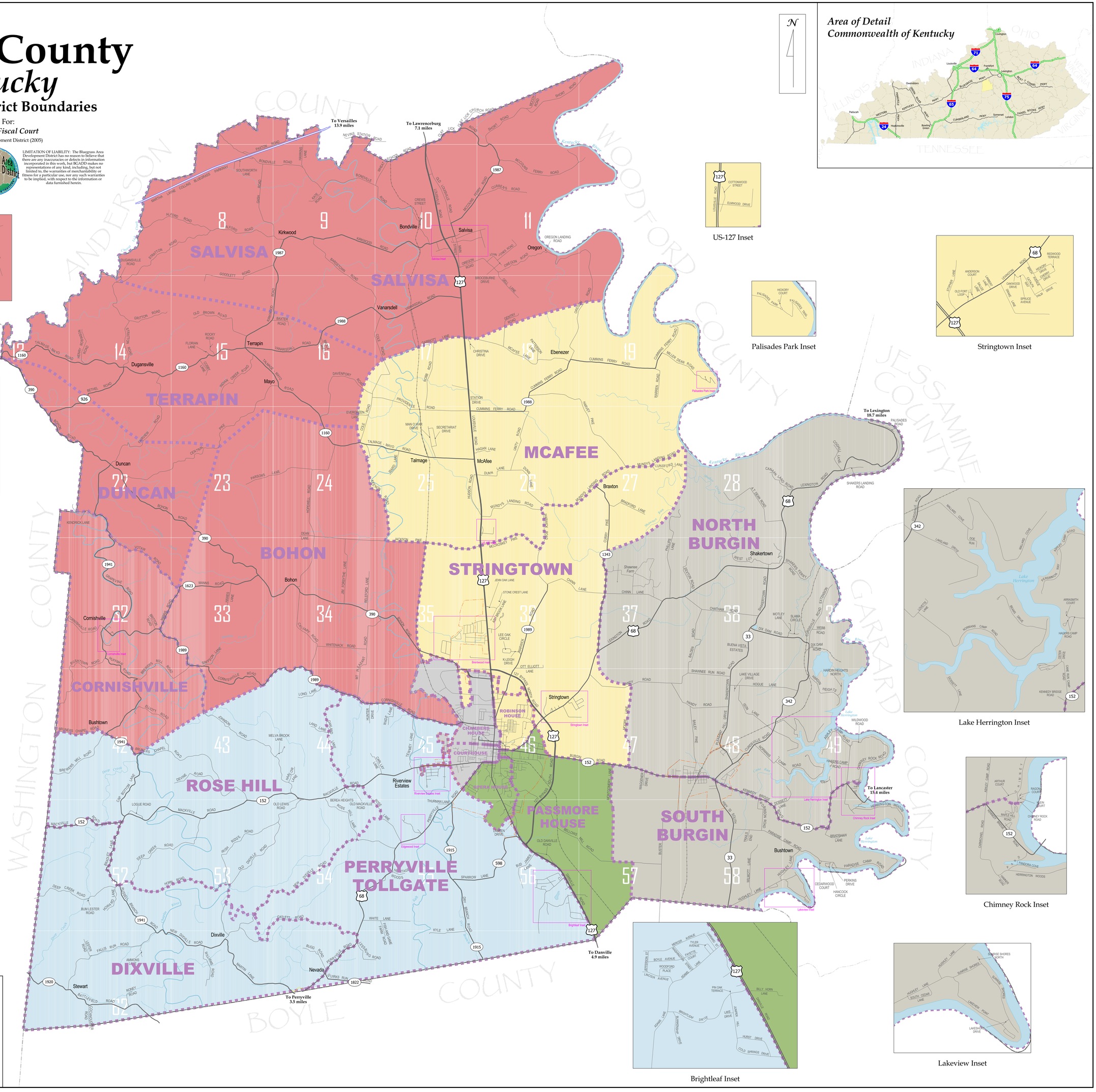

US-127 Inset

Palisades Park Inset

Stringtown Inset

Lake Herrington Inset

Chimney Rock Inset

Brightleaf Inset

Lakeview Inset